

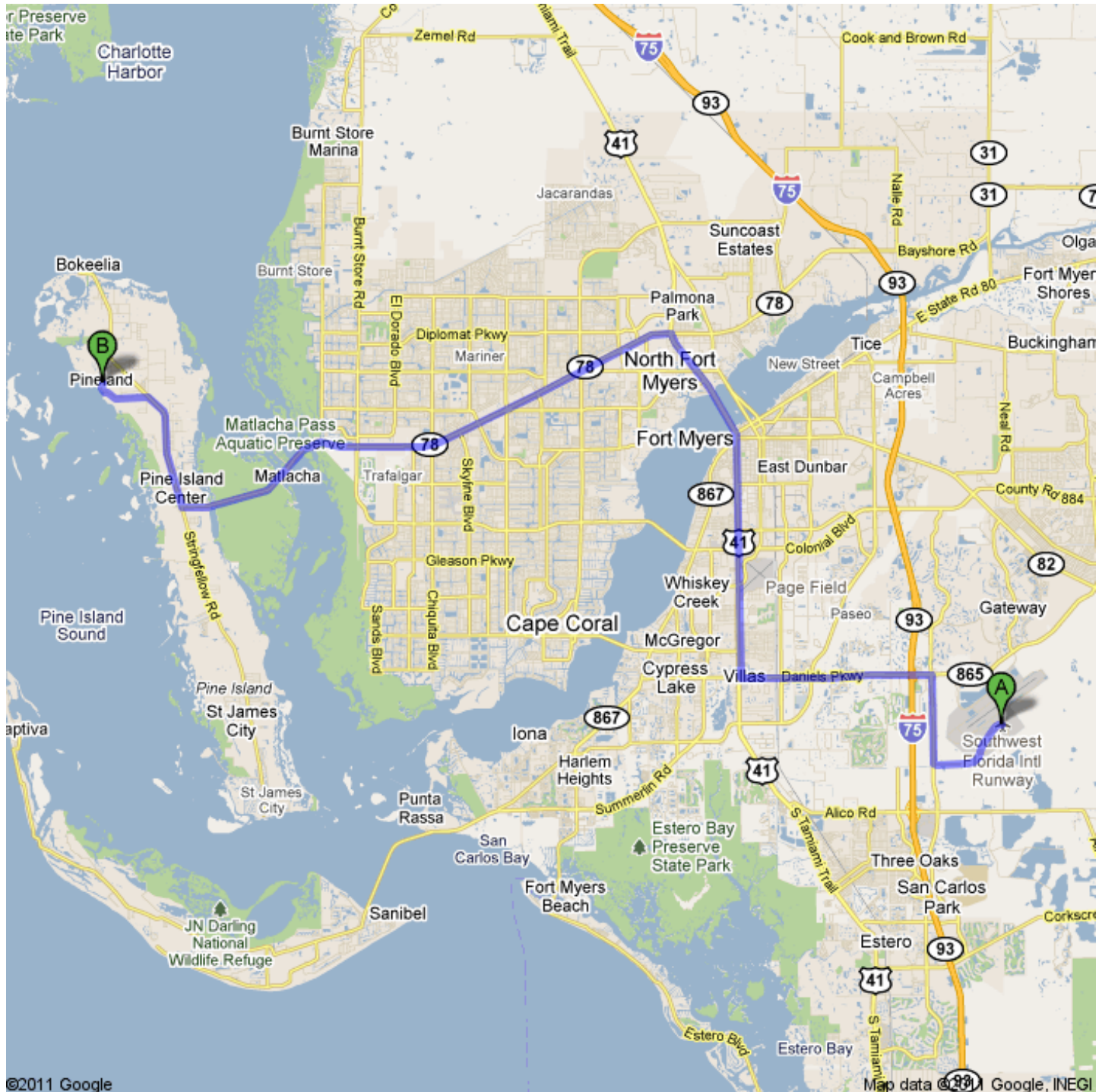


**Directions to Pineland Marina**








13921 Waterfront Drive, Bokeelia, FL 33922 - [\(239\) 283-3593](tel:(239)283-3593)

**39.7 mi** – about **1 hour 12 mins**

Island Girl Water Taxi Locted here, (239) 633-8142



**A** Southwest Florida International Airport (RSW), 16000 Chamberlin Pkwy #8671, Fort Myers, FL 33913

- 1. Head **west** on **Terminal Access Rd** go 0.2 mi  
total 0.2 mi  
About 1 min
-  2. Slight left toward **Terminal Access Rd** go 0.2 mi  
total 0.4 mi
- 3. Continue straight onto **Terminal Access Rd** go 2.0 mi  
total 2.4 mi  
About 5 mins
-  4. Turn right at **Tree Line Ave S** go 2.5 mi  
total 4.9 mi  
About 5 mins
-  5. Turn left at **Daniels Pkwy** go 5.3 mi  
total 10.2 mi  
About 11 mins
-  6. Turn right at **US-41 N/S Cleveland Ave/S Tamiami Trail** go 9.9 mi  
total 20.1 mi  
About 12 mins
-  7. Turn left at **NE Pine Island Rd** go 14.7 mi  
total 34.9 mi  
About 26 mins
-  8. Turn right at **County Rd 767/Pine Island Blvd/Stringfellow Rd** go 3.3 mi  
total 38.1 mi  
Continue to follow County Rd 767/Stringfellow Rd  
About 6 mins
-  9. Turn left at **Pineland Rd** go 1.3 mi  
total 39.4 mi  
About 4 mins
- 10. Continue onto **Waterfront Dr** go 0.3 mi  
total 39.7 mi  
Destination will be on the left

**B** **Pineland Marina**  
13921 Waterfront Drive, Bokeelia, FL 33922 - [\(239\) 283-3593](tel:2392833593)

These directions are for planning purposes only. You may find that construction projects, traffic, weather, or other events may cause conditions to differ from the map results, and you should plan your route accordingly. You must obey all signs or notices regarding your route.

Map data ©2011 Google, INEGI

Directions weren't right? Please find your route on [maps.google.com](http://maps.google.com) and click "Report a problem" at the bottom left.