

## Directions to Aversana at Hammock Bay

Take I75 towards Naples to exit 101, Route 951 South towards Marco Island  
Approximately 15 miles in total from the I75.

9 miles from I75 you will cross over Route 41, Tamiami Trail. Almost there

At the traffic light, second after passing Route 41 turn left on Mainsail and enter on the right at the gate marked Hammock Bay.

Use the garage door opener at the residence only side of the entrance to open the gate. At the stop sign after the guard gate turn right and follow road to Aversana, the first high rise on the left side of the street. Park on the upper level and proceed to the lobby. Use the gray key fob to enter the lobby. Turn left inside the lobby and go to the elevator bank marked 02 residences. Proceed to the 17<sup>th</sup> floor.

If you would like to park in the underground parking, use the gate opener provided and proceed straight to the end, turn right and our parking space is #208 by the wall. Take the elevator for the 02 residences after using the gray key fob to enter. If you prefer to park nearer the garage gate we also have space #2 against the wall.

Phone: (239) 234-6322

Mobile: 239-249-1003

Address:

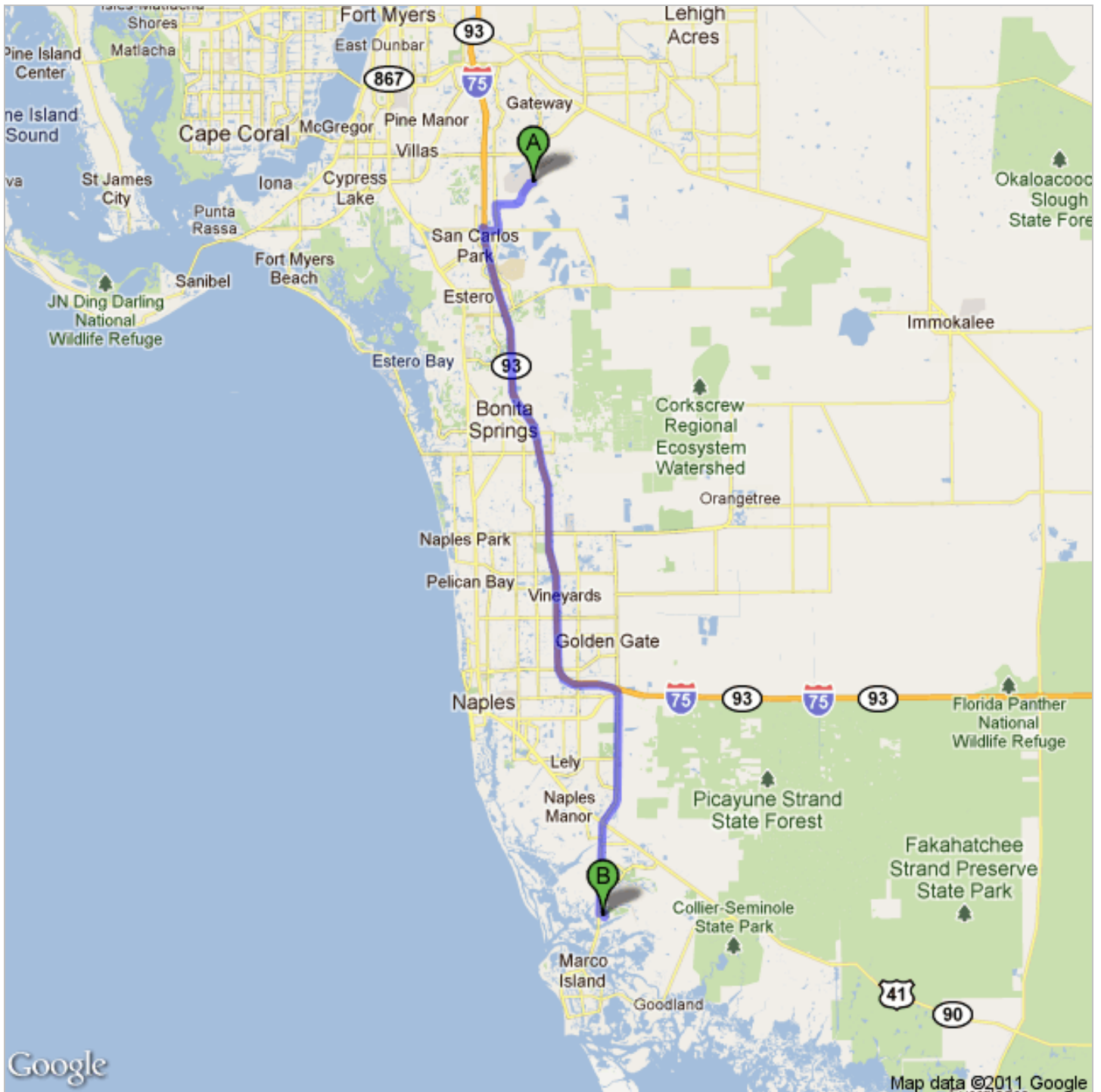

1060 Borghese Lane, unit 1702

Naples, FL 34114










Google Maps,

[http://maps.google.com/maps?saddr=11000+Terminal+Access+Road,+Fort+Myers+Florida,+FL+33913+\(Southwest+Florida+International+Airport\)&daddr=1060+Borghese+Lane,+Naples,+FL&hl=en&sl=26.525879,-81.848488&sspn=0.209805,0.363579&geocode=Fc3IIAEd2oMg-yFGThVPDp8Y\\_A%3BFaGkjAEd12ch-ynTkSI5VuXaiDHk9dnSjQ0C3g&mra=ls&z=10](http://maps.google.com/maps?saddr=11000+Terminal+Access+Road,+Fort+Myers+Florida,+FL+33913+(Southwest+Florida+International+Airport)&daddr=1060+Borghese+Lane,+Naples,+FL&hl=en&sl=26.525879,-81.848488&sspn=0.209805,0.363579&geocode=Fc3IIAEd2oMg-yFGThVPDp8Y_A%3BFaGkjAEd12ch-ynTkSI5VuXaiDHk9dnSjQ0C3g&mra=ls&z=10)

**Save trees. Go green!**  
Download Google Maps on your phone at [google.com/gmm](http://google.com/gmm)



**A** Southwest Florida International Airport  
11000 Terminal Access Road, Fort Myers Florida, FL 33913 - (239) 590-4800

1. Head **west** on **Terminal Access Rd**  
About 1 min go 0.2 mi  
total 0.2 mi
-  2. Slight left toward **Terminal Access Rd** go 0.2 mi  
total 0.4 mi
3. Continue straight onto **Terminal Access Rd**  
About 5 mins go 2.1 mi  
total 2.5 mi
-  4. Turn left onto **Tree Line Ave S**  
About 2 mins go 1.3 mi  
total 3.8 mi
-  5. Turn right onto **Alico Rd**  
About 1 min go 0.3 mi  
total 4.1 mi
-  6. Merge onto **I-75 S** via the ramp to **Naples**  
About 26 mins go 26.6 mi  
total 30.7 mi
-  7. Take exit **101** for **County Rd 951/FL-84** toward **Naples/Marco Island** go 0.4 mi  
total 31.0 mi
-  8. Keep right at the fork, follow signs for **Rookery Bay Reserve/Edison College/ Naples/Marco Island** and merge onto **Collier Blvd/County Rd 951**  
Continue to follow Collier Blvd  
About 23 mins go 11.4 mi  
total 42.4 mi
-  9. Turn left onto **Mainsail Dr/Marco Shores**  
About 1 min go 0.3 mi  
total 42.7 mi
-  10. Take the 1st right onto **Piazza Ln** go 335 ft  
total 42.7 mi
-  11. Turn right onto **Borghese Ln**  
Destination will be on the left go 0.2 mi  
total 42.9 mi

**B** 1060 Borghese Ln, Naples, FL 34114

These directions are for planning purposes only. You may find that construction projects, traffic, weather, or other events may cause conditions to differ from the map results, and you should plan your route accordingly. You must obey all signs or notices regarding your route.

Map data ©2011 Google

Directions weren't right? Please find your route on [maps.google.com](https://maps.google.com) and click "Report a problem" at the bottom left.